

Portugal Road, Maybury - reinstatement of parking bays



Date: 17/04/2008
Printed by: kdp
Drawing No.: 12663

Scale 1:250

© Crown Copyright Licence No. 100019613, Surrey County Council, 2006. Except A-Z mapping © Copyright of the Publishers Geographers' A-Z Map Company Ltd.





Sprint Estate

- Proposed double yellow lines (No Waiting At Any Time)
- Proposed single yellow line (Mon - Sat, 8.30am - 6pm)

- Proposed reduction of the existing double yellow lines
- Existing double yellow lines

Chertsey Road, Byfleet - proposed waiting restrictions

<p>SURREY COUNTY COUNCIL Environment</p>	<p>© Crown Copyright Licence No. 100019613, Surrey County Council, 2006. Except A-Z mapping © Copyright of the Publishers Geographers' A-Z Map Company Ltd.</p>	<p>Scale 1:500</p>	<p>• AtoZ gazetteer</p>	<p>Date: 15/05/2008 Printed by: kdp Drawing No.: 12664</p>	
---	---	---------------------------	-------------------------	--	--

505997,161835

112

16.1m

A318 OYSTER LANE

TCB

LB

103

96

88

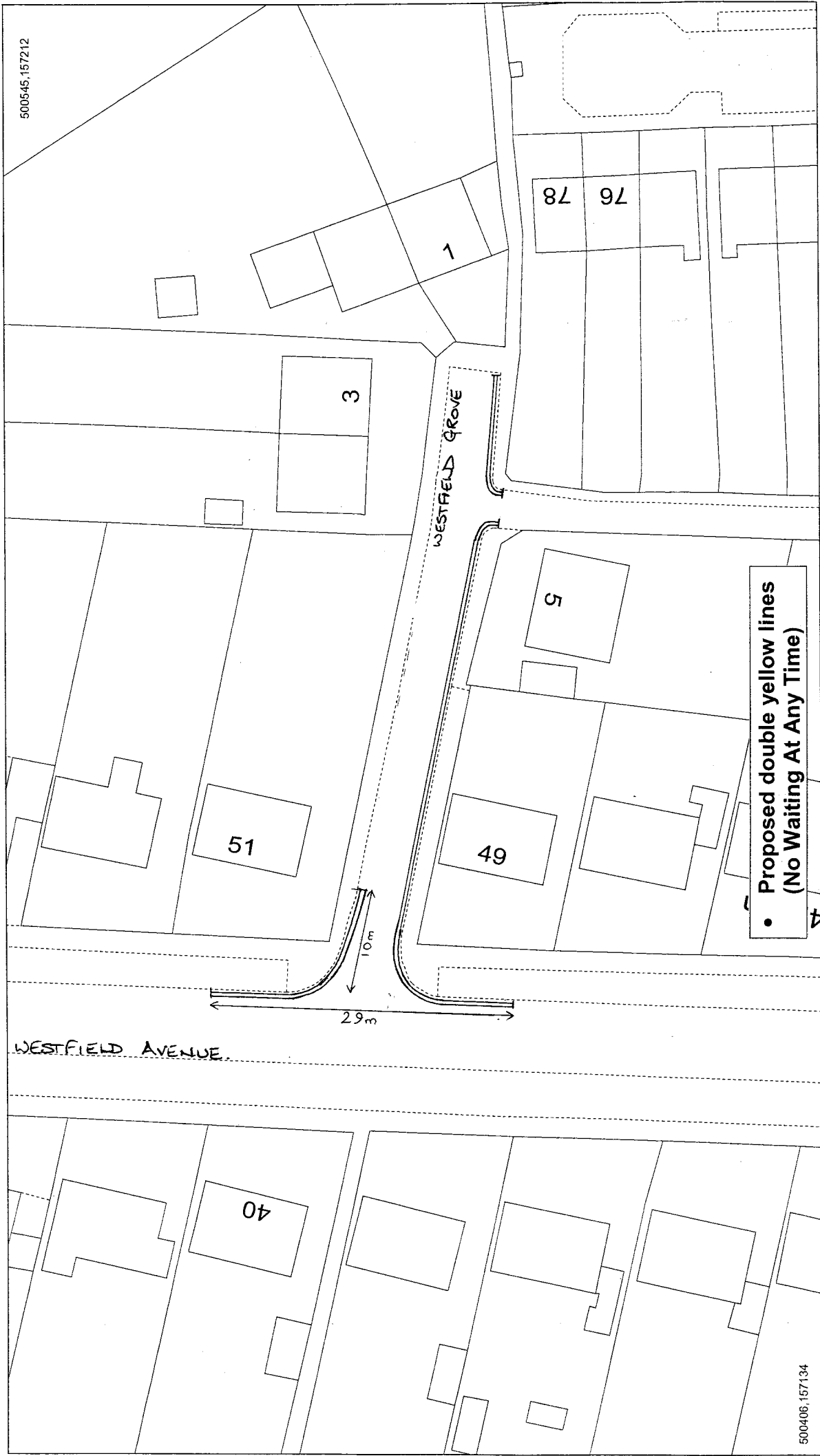
498

898

CHERTSEY ROAD

Sta



505858,161757

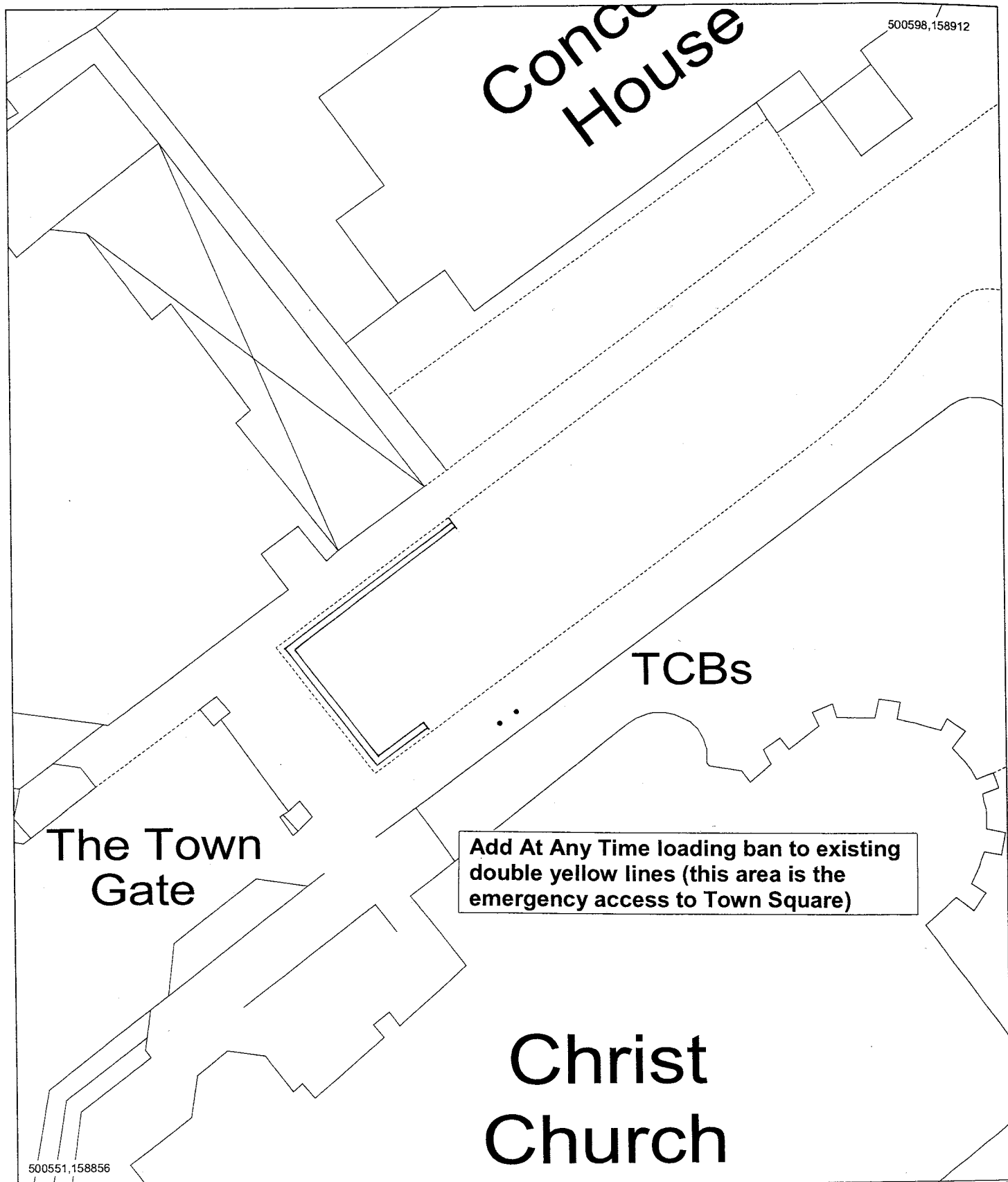


500545,157212

500406,157134

Westfield Grove - proposed double yellow lines

 <p>SURREY COUNTY COUNCIL Environment</p>	<p>© Crown Copyright Licence No. 100019613, Surrey County Council, 2006. Except A-Z mapping © Copyright of the Publishers Geographers' A-Z Map Company Ltd.</p>	<p>Scale 1:500</p>	<p>Date: 16/05/2008 Printed by: kdp Drawing No.: 12665</p>	
--	---	---------------------------	--	---



Conce
House

500598, 158912

TCBs



The Town Gate

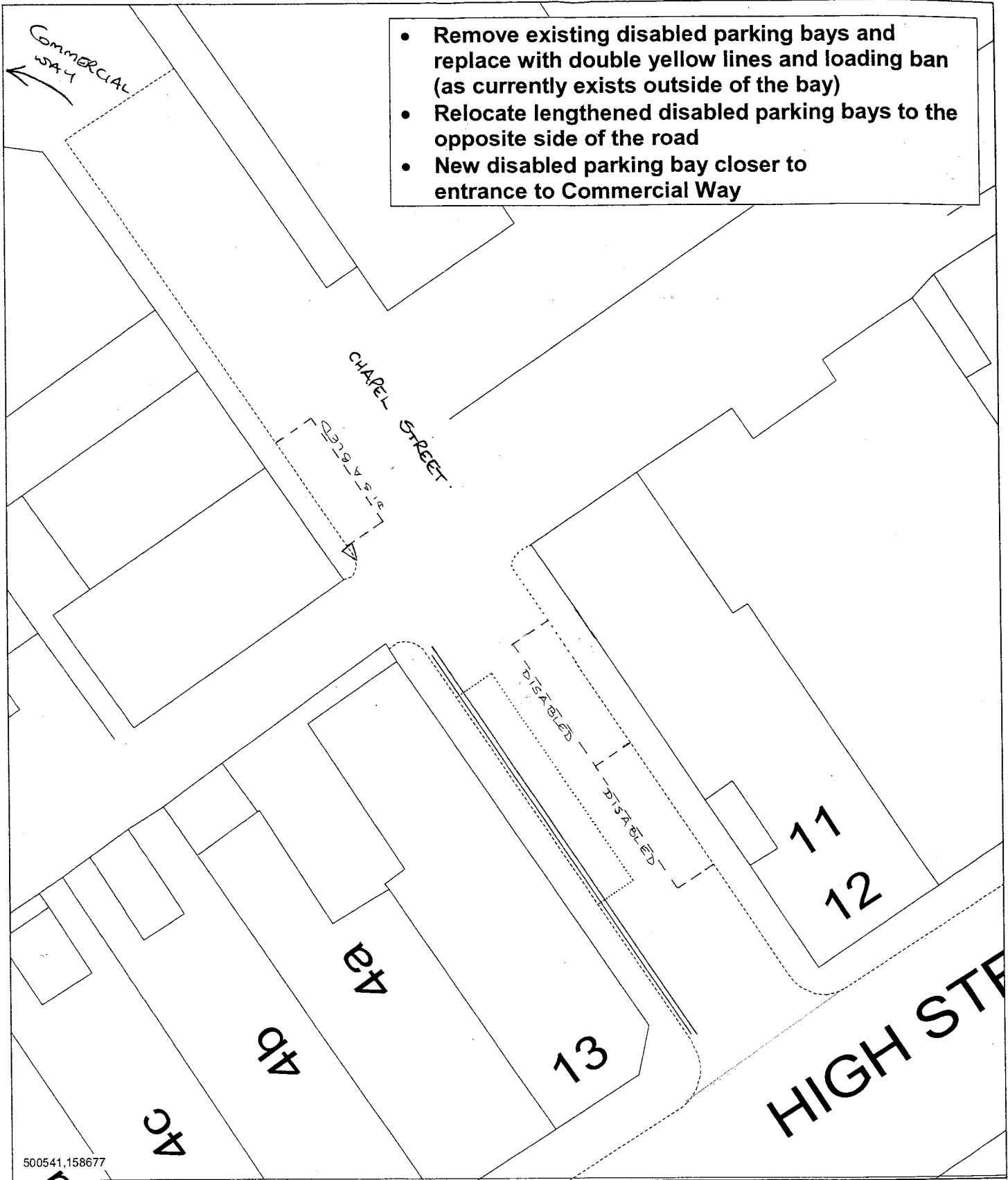
Add At Any Time loading ban to existing double yellow lines (this area is the emergency access to Town Square)

Christ Church

500551, 158856

Church Street East (Town Gate) - proposed loading ban



 GRID NORTH	Date: 21/05/2008 Printed by: kdp Drawing No.: 12686	© Crown Copyright Licence No. 100019613, Surrey County Council, 2006. Except A-Z mapping © Copyright of the Publishers Geographers' A-Z Map Company Ltd.	
	Scale 1:250		

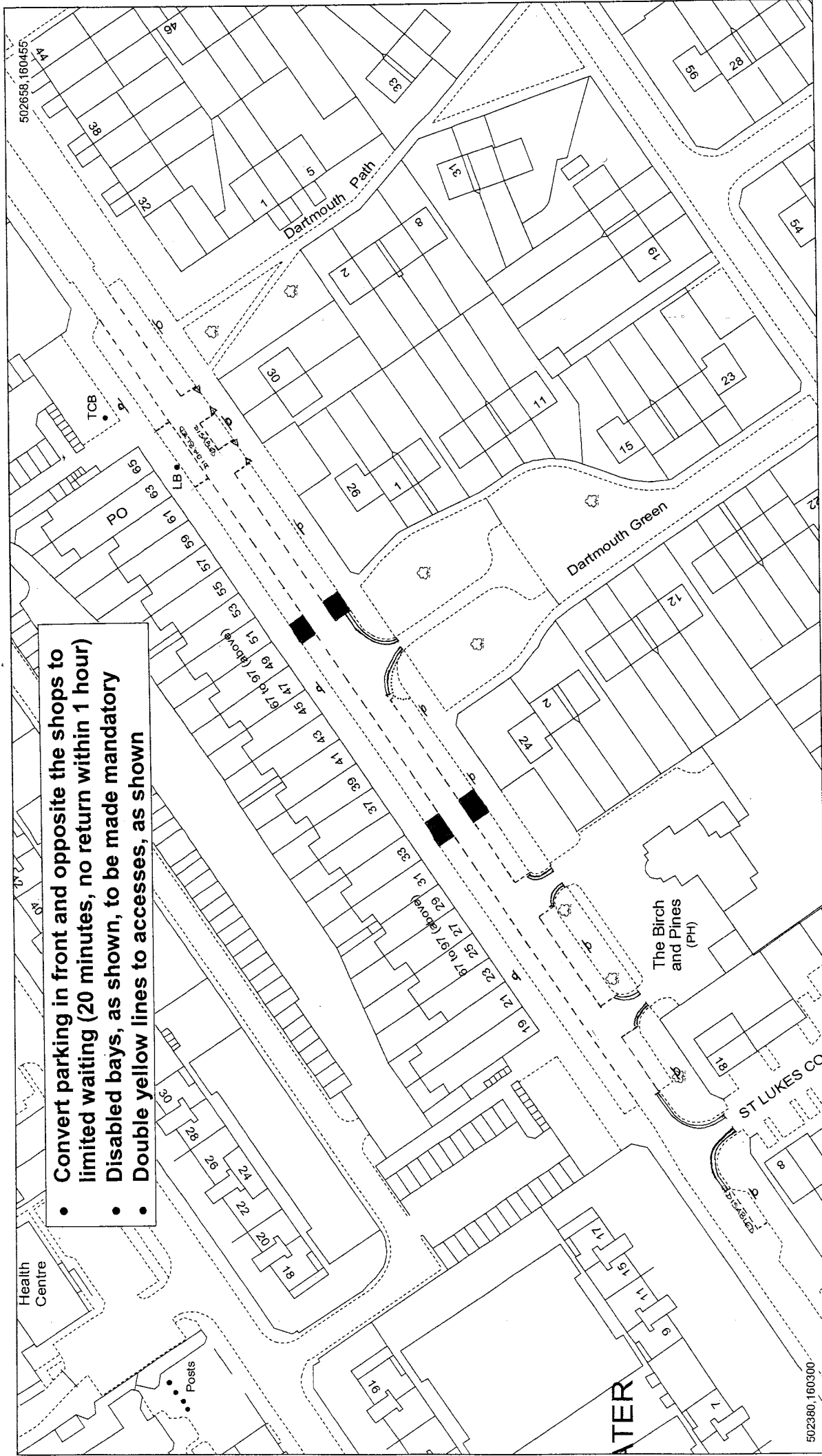


- Remove existing disabled parking bays and replace with double yellow lines and loading ban (as currently exists outside of the bay)
- Relocate lengthened disabled parking bays to the opposite side of the road
- New disabled parking bay closer to entrance to Commercial Way

500541,158677



Chapel Street, Woking - amendments to disabled bays

 GRID NORTH	Date: 21/05/2008	© Crown Copyright Licence No. 100019613, Surrey County Council, 2006. Except A-Z mapping © Copyright of the Publishers Geographers' A-Z Map Company Ltd.	 SURREY COUNTY COUNCIL Environment
	Printed by: kdp Drawing No.: 12687		
Scale 1:250			



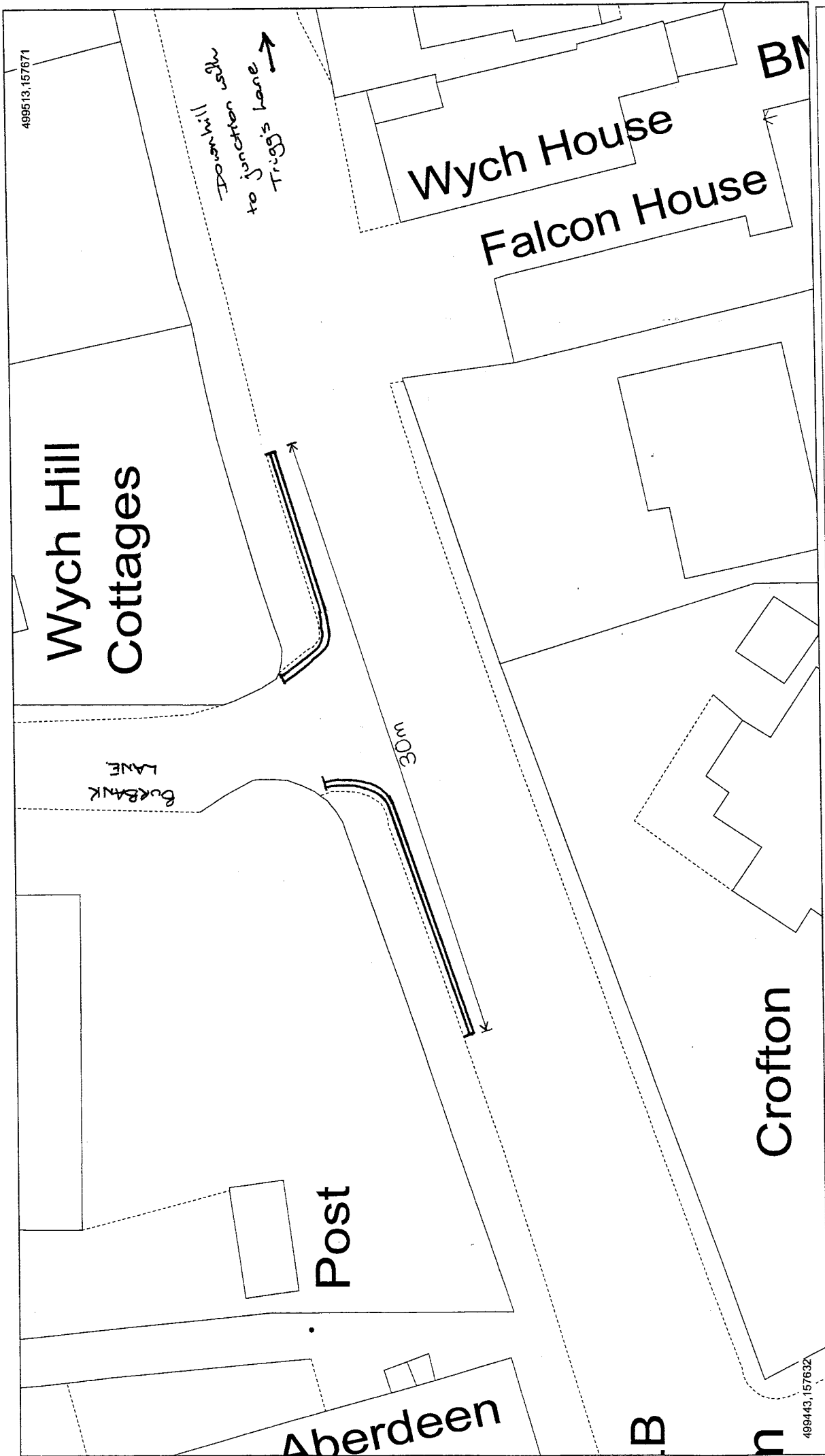
- Convert parking in front and opposite the shops to limited waiting (20 minutes, no return within 1 hour)
- Disabled bays, as shown, to be made mandatory
- Double yellow lines to accesses, as shown

Dartmouth Avenue, Sheerwater - proposed limited waiting



 <p>SURREY COUNTY COUNCIL Environment</p>	<p>© Crown Copyright Licence No. 100019613, Surrey County Council, 2006. Except A-Z mapping © Copyright of the Publishers Geographers' A-Z Map Company Ltd.</p>	<p>Scale 1:1000</p>	
	<p>Date: 22/05/2008</p> <p>Printed by: kdp</p> <p>Drawing No.: 12688</p>		

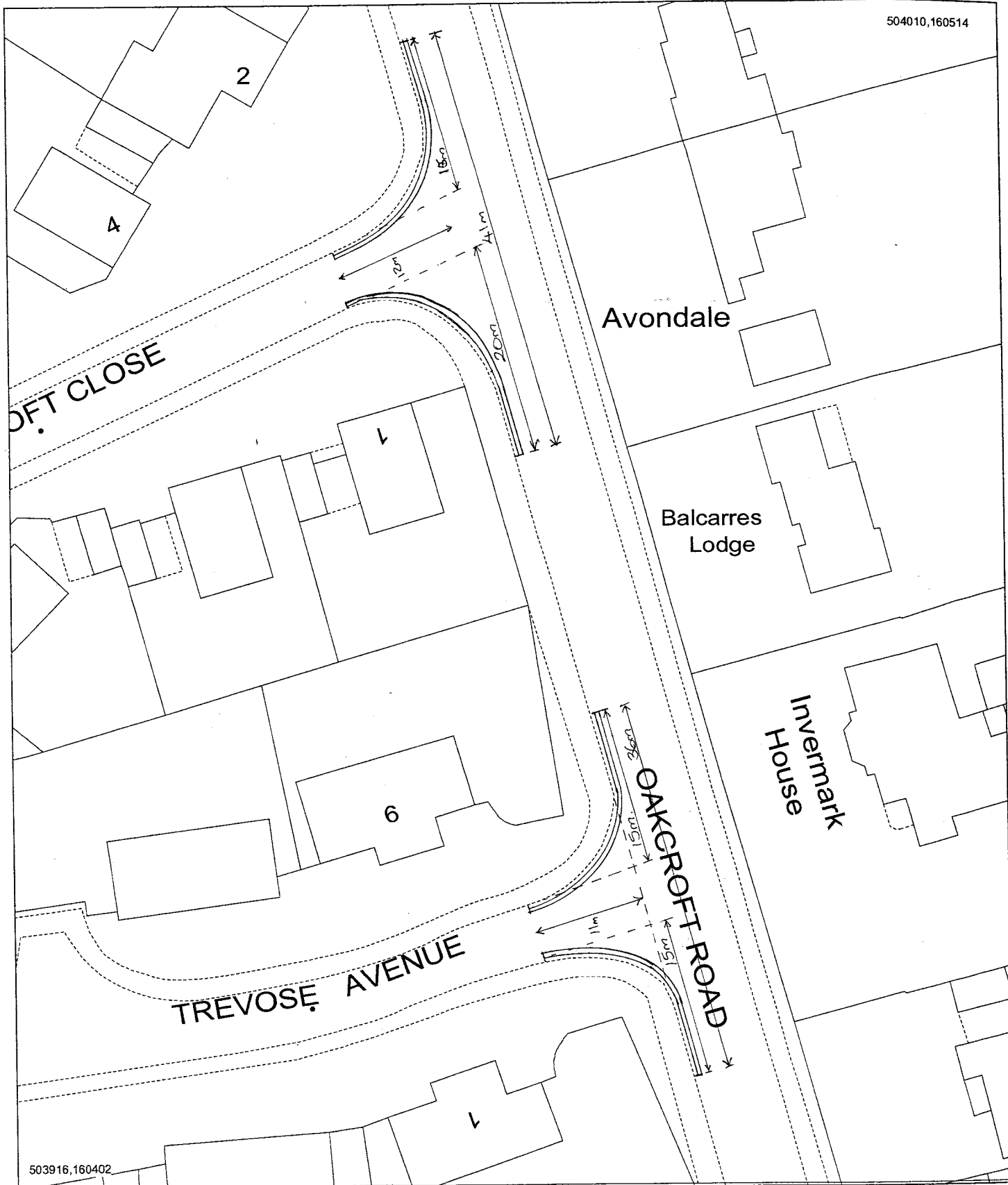
502658, 160455

502380, 160300



Wych Hill - possible waiting restrictions

 <p>SURREY COUNTY COUNCIL Environment</p>	<p>© Crown Copyright Licence No. 100019613, Surrey County Council, 2006. Except A-Z mapping © Copyright of the Publishers Geographers' A-Z Map Company Ltd.</p>	<p>Scale 1:250</p>		<p>Date: 26/11/2007 Printed by: kdp Drawing No.: 12690</p>	 <p>NORTH</p>
--	---	---------------------------	--	--	--



503916,160402

Oakcroft Road junctions with Trevoşe Avenue and Oakcroft Close – proposed double yellow lines around junctions



Date: 17/04/2008
 Printed by: kdp
 Drawing No.: 12691

Scale 1:500

© Crown Copyright Licence No. 100019613, Surrey County Council, 2006. Except A-Z mapping © Copyright of the Publishers Geographers' A-Z Map Company Ltd.



08
89

WALTON ROAD

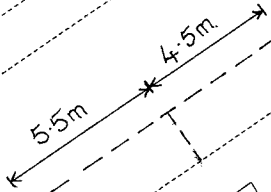
KINGS ROAD

219

609

Remove single yellow line and introduce limited waiting bays (20 minutes, No Return within 1 hour)

TCBs



OMEGA ROAD

1:501376,159366

Walton Road, Maybury - proposed 20 minute limited waiting bays



Date: 23/05/2008
 Printed by: kdp
 Drawing No.: 12692

Scale 1:250

© Crown Copyright Licence No. 100019613, Surrey County Council, 2006. Except A-Z mapping © Copyright of the Publishers Geographers' A-Z Map Company Ltd.

